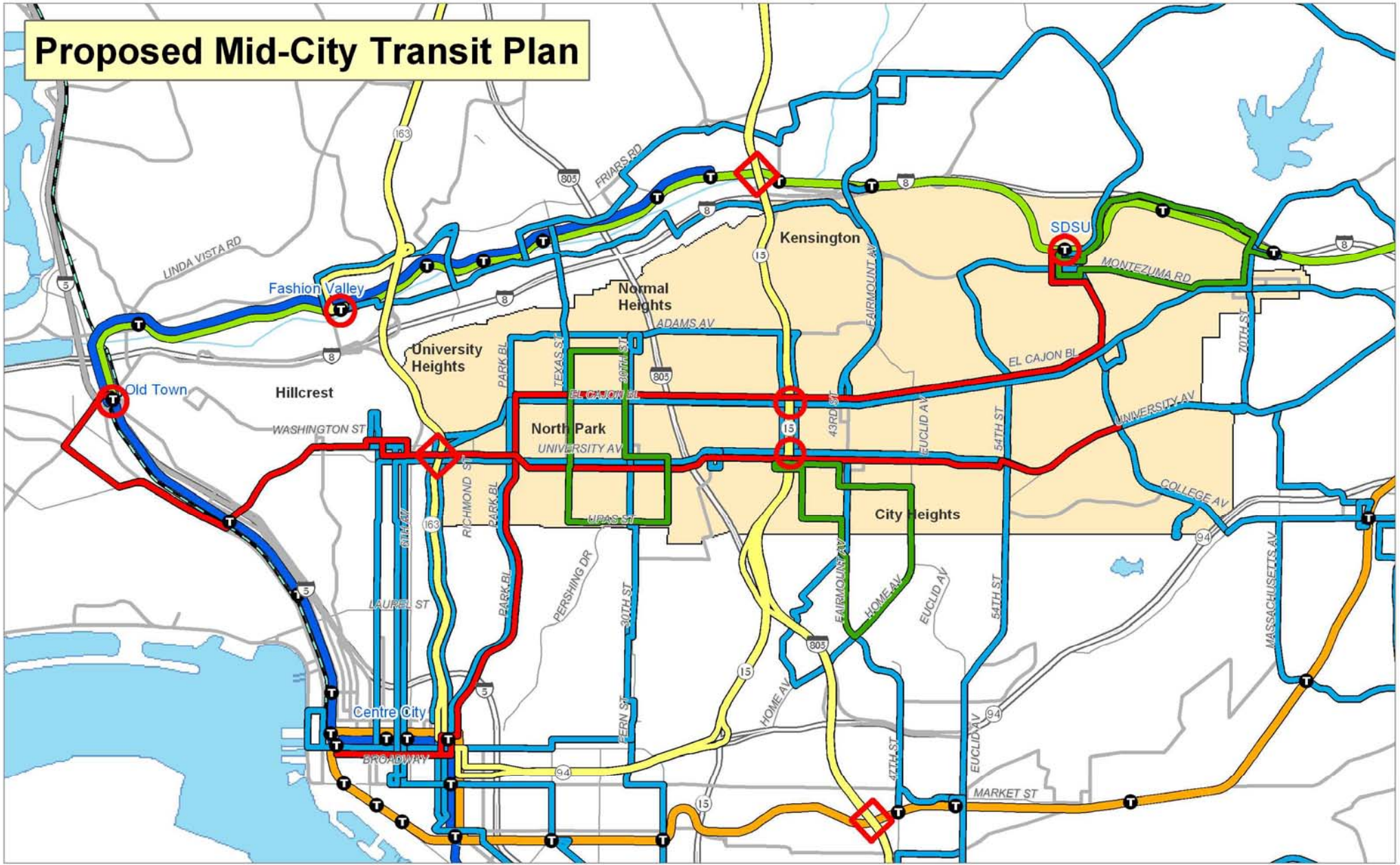






# Proposed Mid-City Transit Plan



**Exhibit 17  
Mid-City Study Area**

Data: SANDAG, U.S. Census, USGS



-  Trolley stops
-  Orange Line
-  Blue Line
-  MVE project (open 2005)
-  Proposed Regional Hubs
-  Existing Regional Hubs
-  Bus routes
-  Coaster
-  Regional Service
-  Corridor Service
-  Local Service
-  Neighborhood Service